

The 14th European Heathlands Workshop in Poland

21st – 27th June 2015



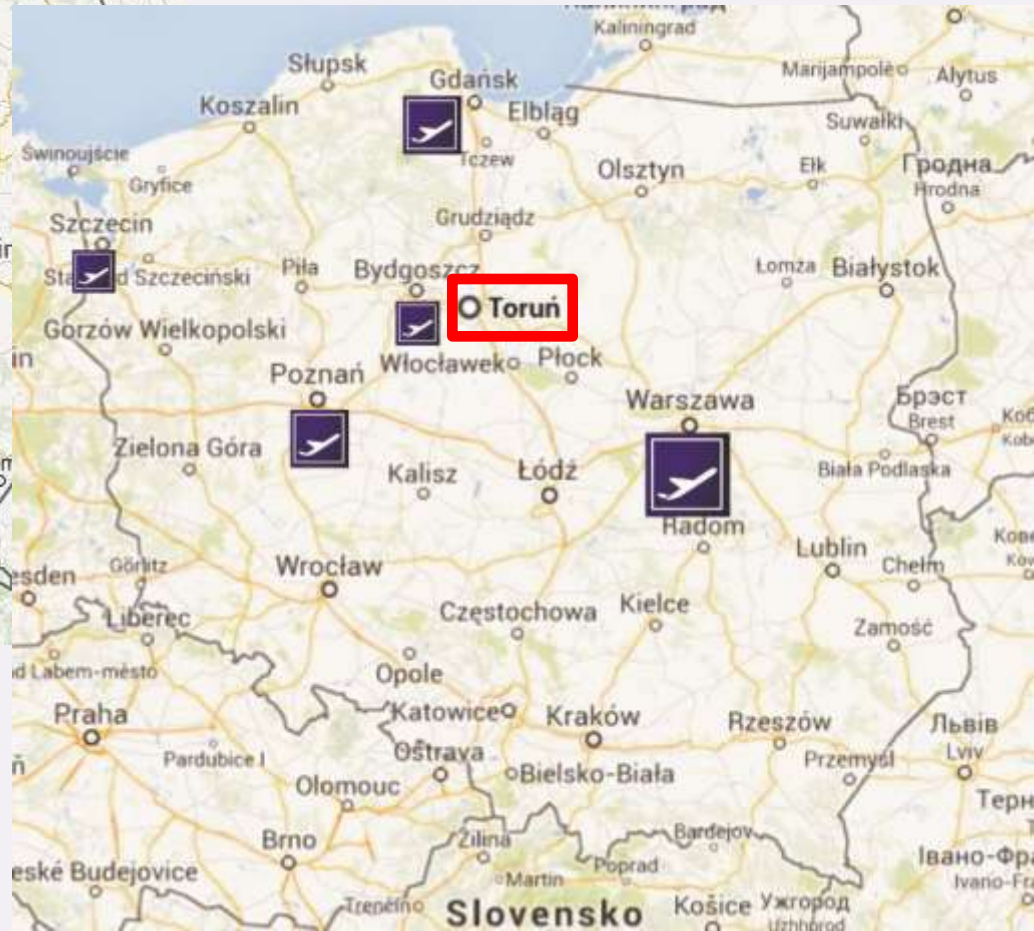
**Heathlands
of protected and military training areas
in Northern Poland**

**Nicolaus Copernicus University
Faculty of Biology and Environment Protection
Faculty of Earth Sciences**

Torun, Poland



The Heathlands Workshop in Poland (2015)



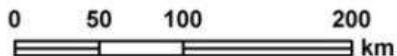
The Heathlands Workshop in Poland (2015)





Toruń

Pomerania
 — the main rivers
 • the main cities



Pomerania

Heaths in Toruń



Heaths near Toruń – the military training area



Nature reserve „Ostnicowe Parowy Gruczna”



Photo: Dariusz Kamiński

UNESCO MaB Biosphere Reserve „Bory Tucholskie”



Photo: Dariusz Kamiński

**UNESCO MaB Biosphere Reserve „Bory Tucholskie” -
oligotrophic lake „Wielkie Gacno”**



Photo: Dariusz Kamiński

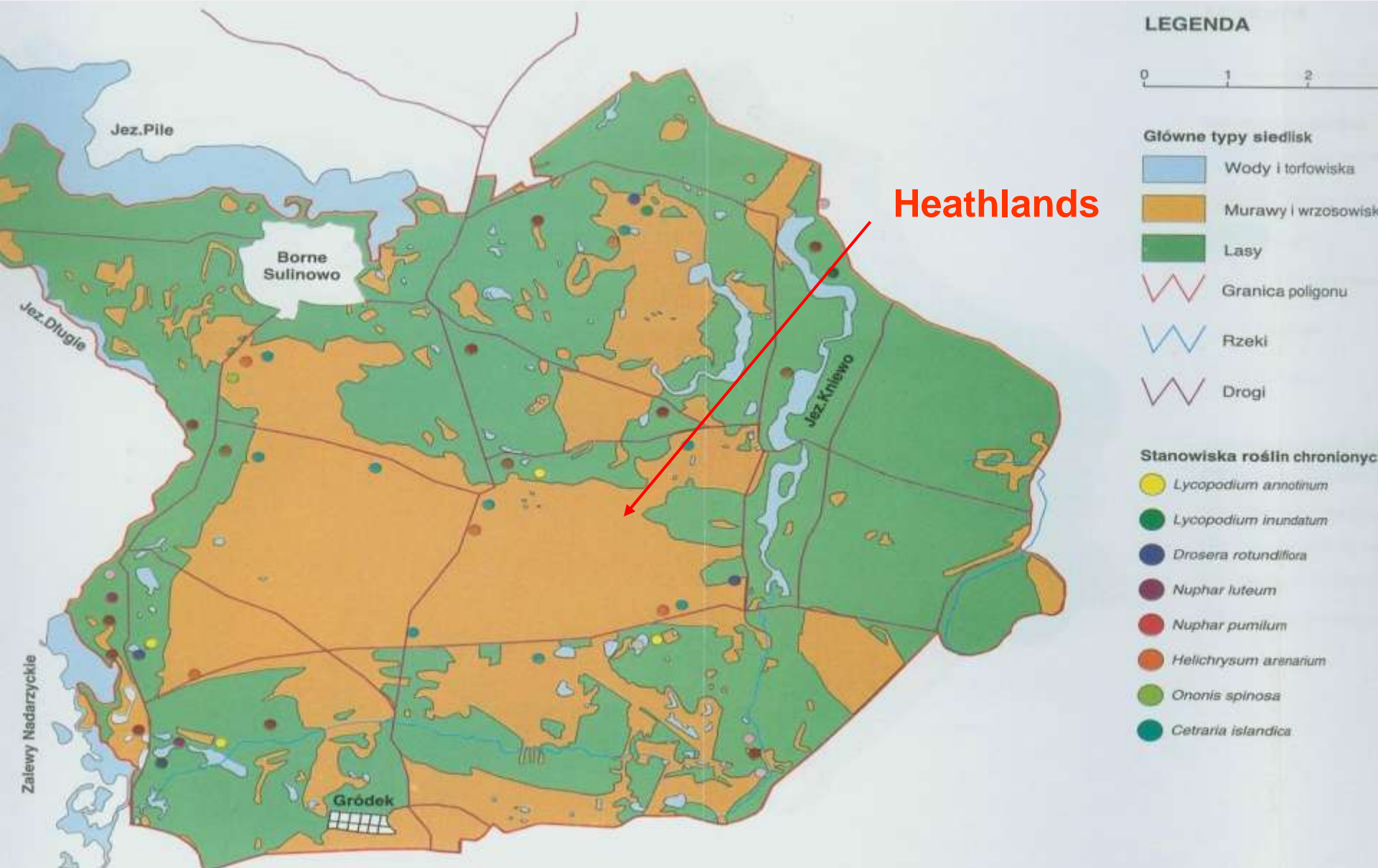
Okonek – nature reserve „Wrzosowiska w Okonku”



Borne Sulinowo – the main Soviet Headquarter in Poland, (1945-1992)



A map of the post Soviet Union military training area



***Calluno-Genistetum* in Borne Sulinowo**



Kłomino Heathlands



Heathlands in Tuchola Forest



The archeological reserve "Odry"



View from Wieżyca on Lake Ostrzyckie



Photo: Dariusz Kamiński

The Coastal Landscape Park



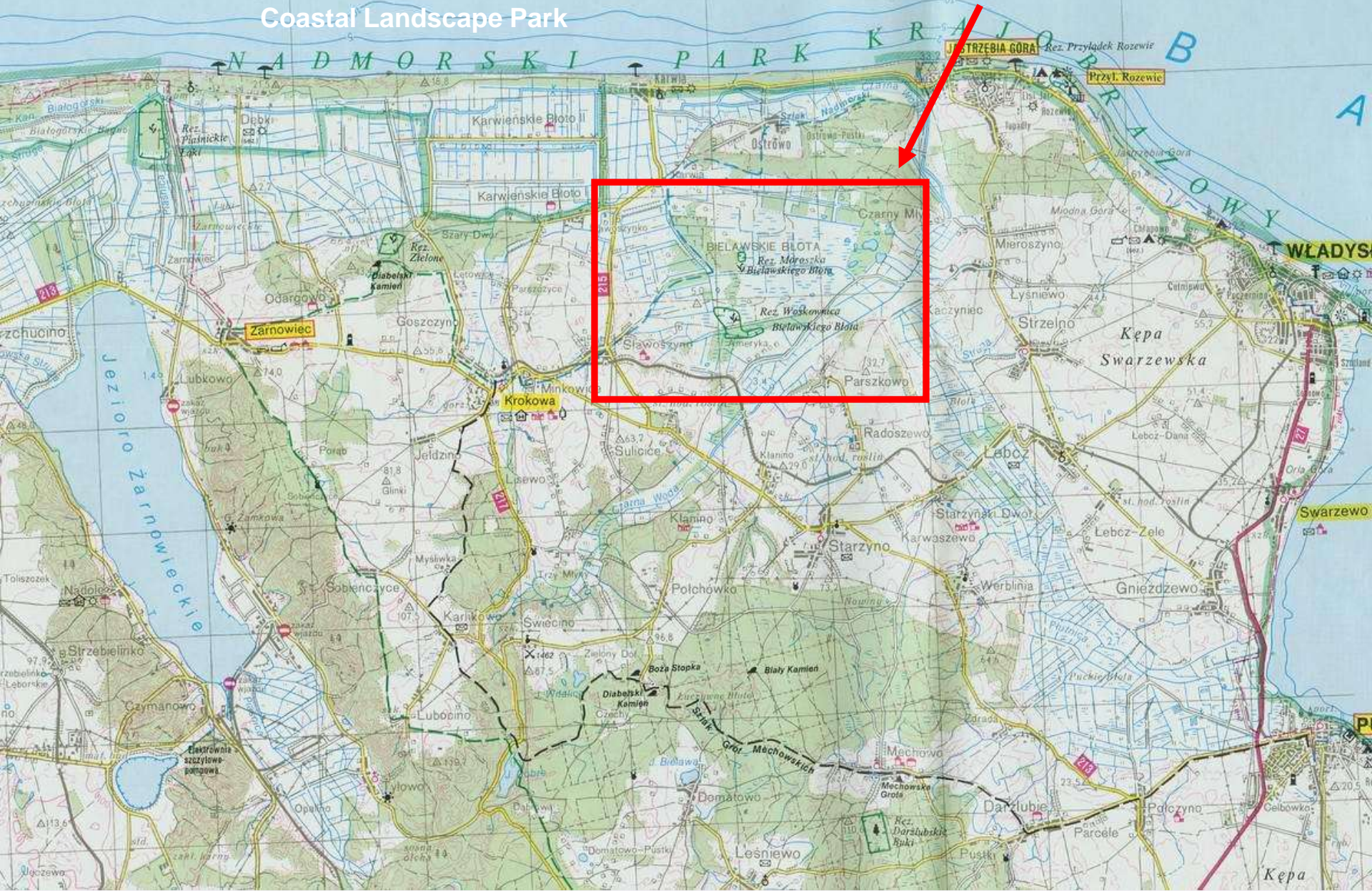
Photo: Dariusz Kamiński

M O R Z E

1 km 0,5 0 1

Coastal Landscape Park

Bielawa Reserve



Bielawa Reserve



Bielawa Reserve



Photo: Magdalena Dabkowska

Bielawa Reserve



**We are looking forward
to see You in Poland
in June 2015**



**Nicolaus Copernicus University
Torun, Poland**